



AQUIND Limited

AQUIND INTERCONNECTOR

Works Plans - Low Resolution

The Planning Act 2008

The Infrastructure Planning (Applications: Prescribed Forms and Procedure) Regulations 2009 – Regulation 5(2)(j)

Document Ref: 2.4

PINS Ref.: EN020022

AQUIND Limited

AQUIND INTERCONNECTOR

Works Plans - Low Resolution Part 1

PINS REF.: EN020022

DOCUMENT: 2.4

DATE: 14 NOVEMBER 2019

WSP

WSP House

70 Chancery Lane

London

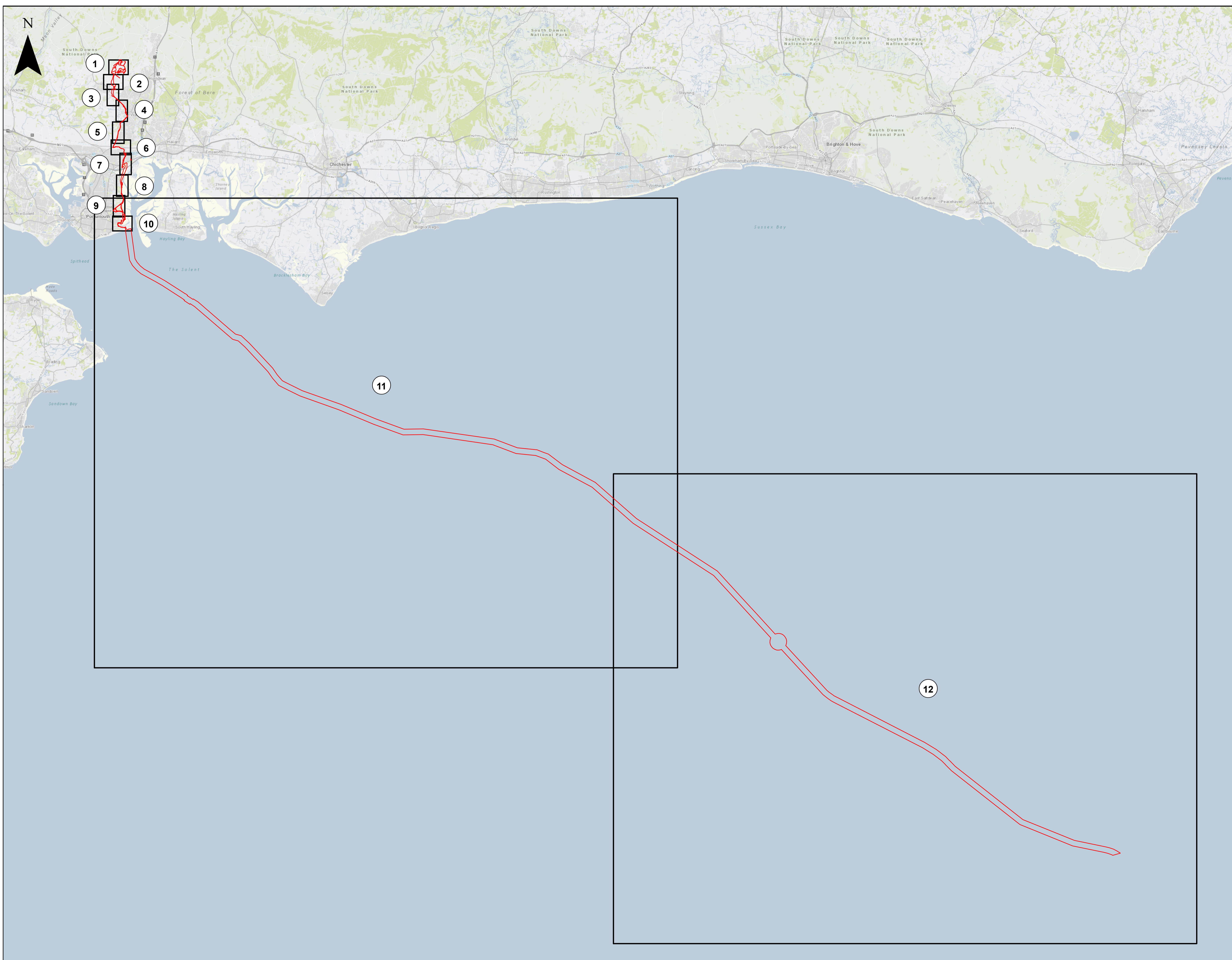
WC2A 1AF

+44 20 7314 5000

www.wsp.com

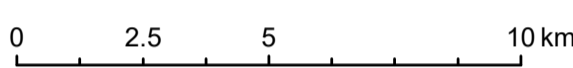
CONTENTS

EN020022-2.4-WP-Sheet0	Application document reference 2.4 Works Plans Sheet 0 of 12
EN020022-2.4-WP-Sheet1	Application document reference 2.4 Works Plans Sheet 1 of 12
EN020022-2.4-WP-Sheet2	Application document reference 2.4 Works Plans Sheet 2 of 12
EN020022-2.4-WP-Sheet3	Application document reference 2.4 Works Plans Sheet 3 of 12
EN020022-2.4-WP-Sheet4	Application document reference 2.4 Works Plans Sheet 4 of 12
EN020022-2.4-WP-Sheet5	Application document reference 2.4 Works Plans Sheet 5 of 12
EN020022-2.4-WP-Sheet6	Application document reference 2.4 Works Plans Sheet 6 of 12
EN020022-2.4-WP-Sheet7	Application document reference 2.4 Works Plans Sheet 7 of 12
EN020022-2.4-WP-Sheet8	Application document reference 2.4 Works Plans Sheet 8 of 12
EN020022-2.4-WP-Sheet9	Application document reference 2.4 Works Plans Sheet 9 of 12
EN020022-2.4-WP-Sheet10	Application document reference 2.4 Works Plans Sheet 10 of 12
EN020022-2.4-WP-Sheet11	Application document reference 2.4 Works Plans Sheet 11 of 12
EN020022-2.4-WP-Sheet12	Application document reference 2.4 Works Plans Sheet 12 of 12



AQUIND Interconnector Works Plans

Order Limits



Reproduced from Ordnance Survey digital map data © Crown copyright 2019. All rights reserved. Licence number 100031673.
 © Crown copyright material is reproduced with the permission of Land Registry under delegated authority from the Controller of HMSO. This material was last updated in [date] and may not be copied, distributed, sold or published without the formal permission of Land Registry. Only an official copy of a title plan or register obtained from the Land Registry may be used for legal or other official purposes. May contain public sector information licensed under the Open Government Licence v 3.0.



Infrastructure Planning (Applications: Prescribed Forms and Procedure) Regulations 2009 - Regulation 5(4) and 5(2)(j)

REV	DATE	BY	DESCRIPTION	CHK	APP
01	07/11/2019	SPS	FIRST DRAFT	HB	LP

DRAWING STATUS: **FOR APPROVAL**

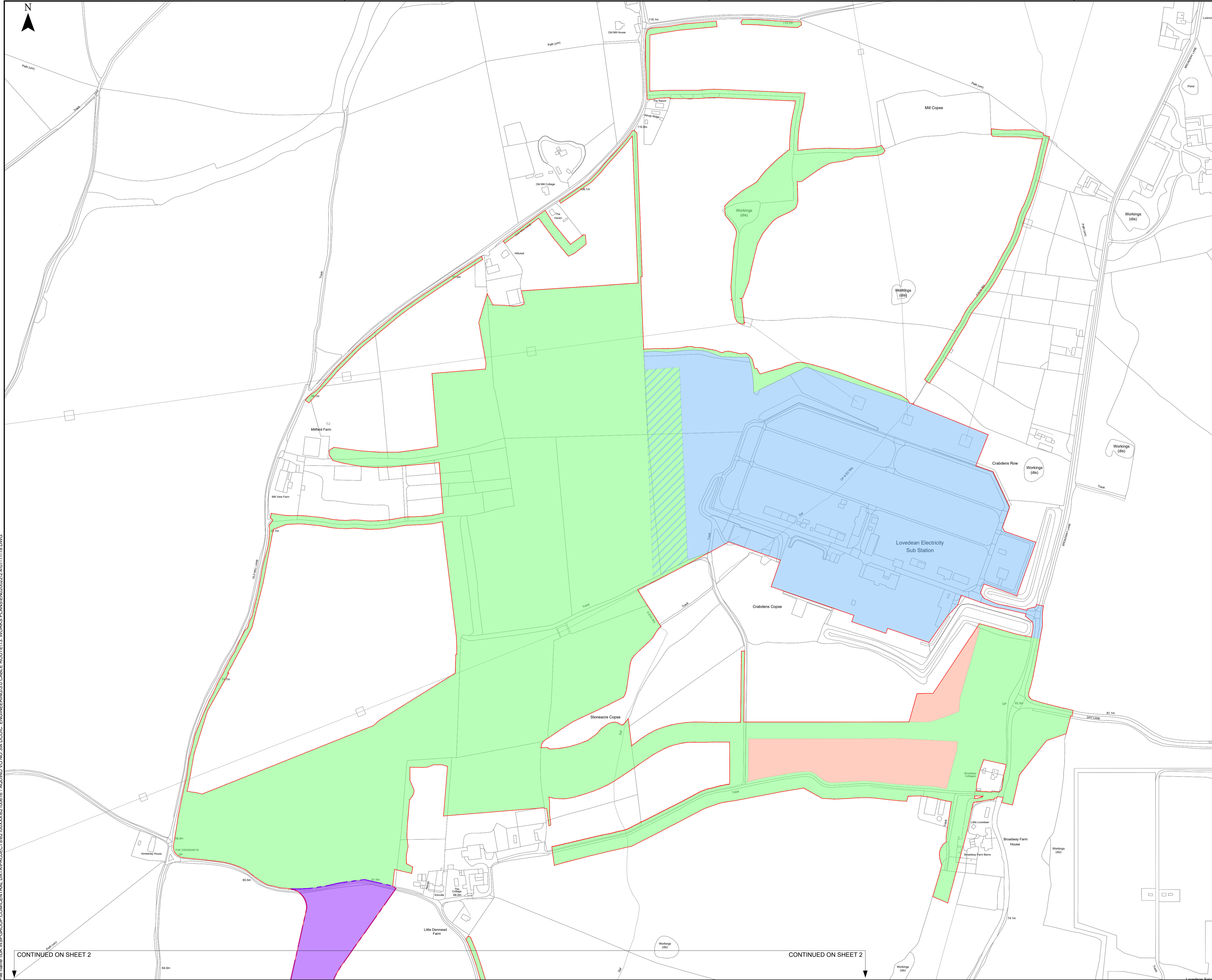
WSP House, 70 Chancery Lane, London, WC2A 1AF, UK
 T +44 (0) 20 7314 5000
 wsp.com

PROJECT: **AQUIND Interconnector**

TITLE: **Application document reference 2.4
 Low Resolution - Works Plan
 Key Plan
 Sheet 0 of 12**

SCALE AT AS	DRAWN	CHECKED	APPROVED
1:150,000	HB	SPS	LP

PROJECT NO.	DRAWING NO.	REV. NO.
EN020022	EN020022-2.4-WP-Sheet0	01



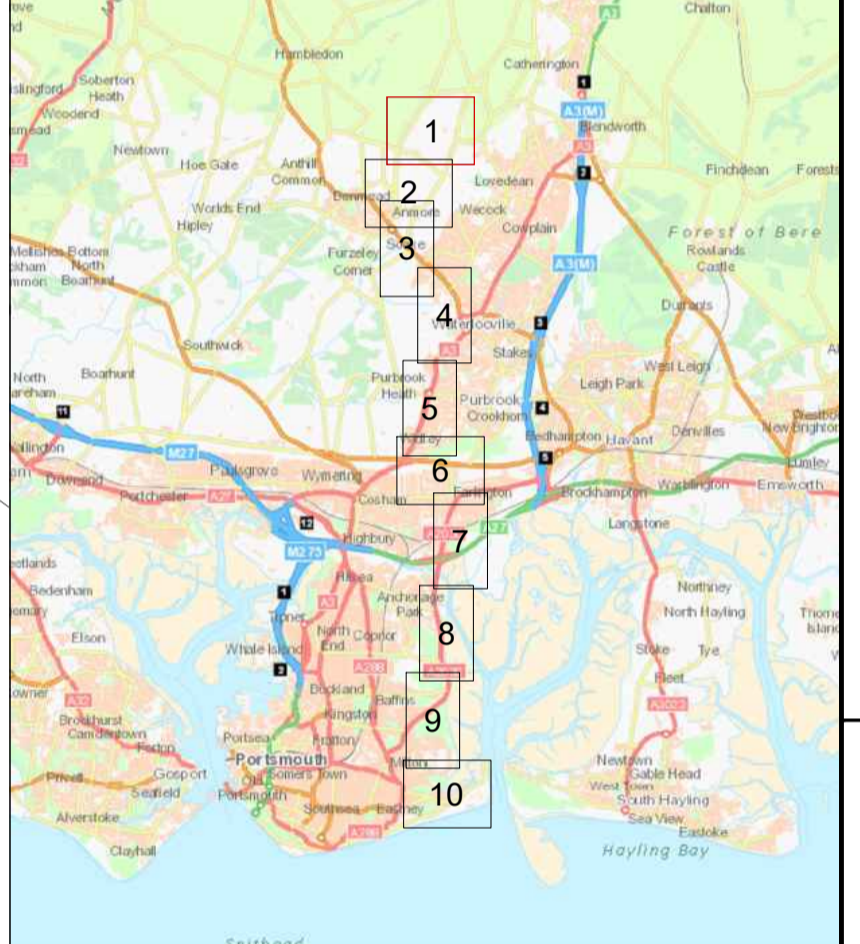
AQUIND Interconnector Works Plans

Legend:

- Work No. 1 Substation Connection Works
- Work No. 2 Works to Construct Converter Station
- Work No. 1 & 2 Overlap
- Work No. 3 Temporary Work Area of up to five hectares associated with Works No. 1, 2 & 4
- Work No. 4 Works to lay the Onshore HVDC Cables
- Limits of Deviation for Work No. 4
- Order Limits

ORIGINAL SCALE 1:2500

Reproduced from Ordnance Survey digital map data © Crown copyright 2018. All rights reserved. Licence number 0100031673. © Crown copyright material is reproduced with the permission of Land Registry under delegated authority from the Controller of HMSO. This material was last updated in 2018 and may not be copied, distributed, sold or published without the formal permission of Land Registry. Only an official copy of a title plan or register obtained from the Land Registry may be used for legal or other official purposes. May contain public sector information licensed under the Open Government Licence v 3.0.



Infrastructure Planning (Applications: Prescribed Forms & Procedure) Regulations 2009 - Regulation 5(2)(j)

REV	DATE	BY	DESCRIPTION	CHK	APP
01	07/11/2019	SPS	FIRST ISSUE		

DRAWING STATUS: **FOR APPROVAL**

WSP House, 70 Chancery Lane, London, WC2A 1AF, UK
T+ 44 (0) 207 314 5000, F+ 44 (0) 207 314 5111
wsp.com

CLIENT:

PROJECT: **AQUIND Interconnector**

TITLE: **Application document reference 2.4 Low Resolution - Works Plans Sheet 1 of 12**

SCALE AT A1: 1:2500	CHECKED: HB	APPROVED: LP
PROJECT No: EN020022	DESIGNED: HB	DRAWN: SPS
		DATE: 07/11/2019

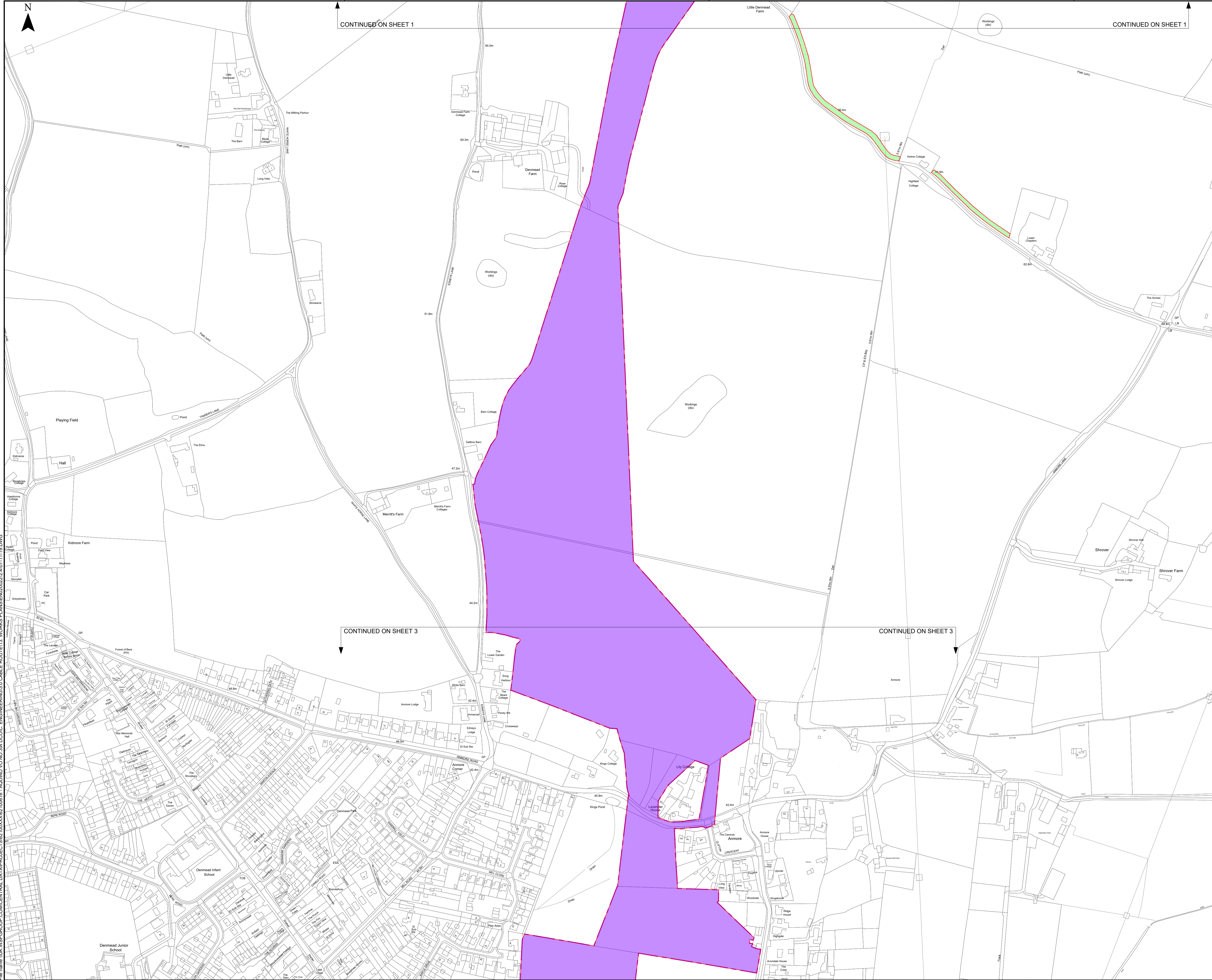
DRAWING No: **EN020022-2.4-WP-Sheet1** REV: **01**

© WSP UK Ltd

File name: \\UK.WSP.GROUP.COM\CENTRAL_DATA\PROJECTS\62100XXX\62100616 - AQUIND VO NO 3/A DDOC. ENGINEERING\3.0 CABLE ROUTE\1.3 WORKS PLANS\EN020022-2.4-07-11-19.DWG

CONTINUED ON SHEET 2

CONTINUED ON SHEET 2



CONTINUED ON SHEET 1

CONTINUED ON SHEET 1

CONTINUED ON SHEET 3

CONTINUED ON SHEET 3

AQUIND Interconnector Works Plans

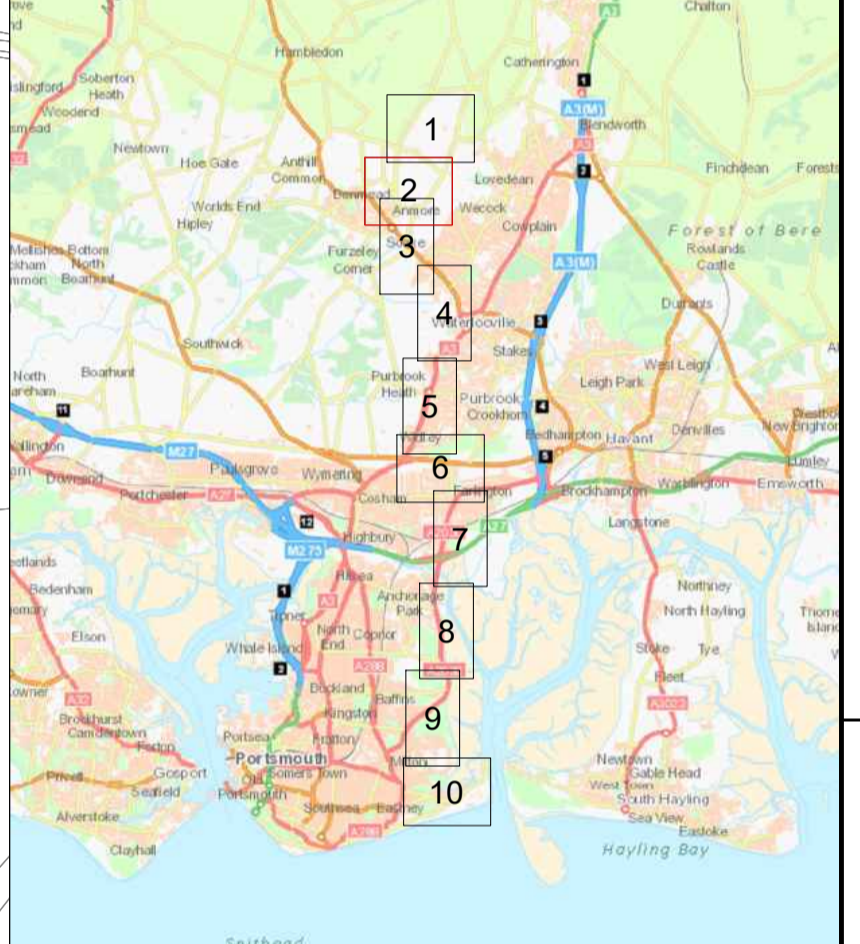
Legend:

- Work No. 2 Works to Construct Converter Station
- Work No. 4 Works to lay the Onshore HVDC Cables
- Limits of Deviation for Work No. 4
- Order Limits

50 0 50 100 150 200m

ORIGINAL SCALE 1:2500

Reproduced from Ordnance Survey digital map data © Crown copyright 2018. All rights reserved. Licence number 0100031673. © Crown copyright material is reproduced with the permission of Land Registry under delegated authority from the Controller of HMSO. This material was last updated in 2018 and may not be copied, distributed, sold or published without the formal permission of Land Registry. Only an official copy of a title plan or register obtained from the Land Registry may be used for legal or other official purposes. May contain public sector information licensed under the Open Government Licence v 3.0.



Infrastructure Planning (Applications: Prescribed Forms & Procedure) Regulations 2009 - Regulation 5(2)(j)

REV	DATE	BY	DESCRIPTION	CHK	APP
01	07/11/2019	SPS	FIRST ISSUE	HB	LP

DRAWING STATUS:

FOR APPROVAL

WSP House, 70 Chancery Lane, London, WC2A 1AF, UK
T+ 44 (0) 207 314 5000, F+ 44 (0) 207 314 5111
wsp.com

CLIENT:

PROJECT:

AQUIND Interconnector

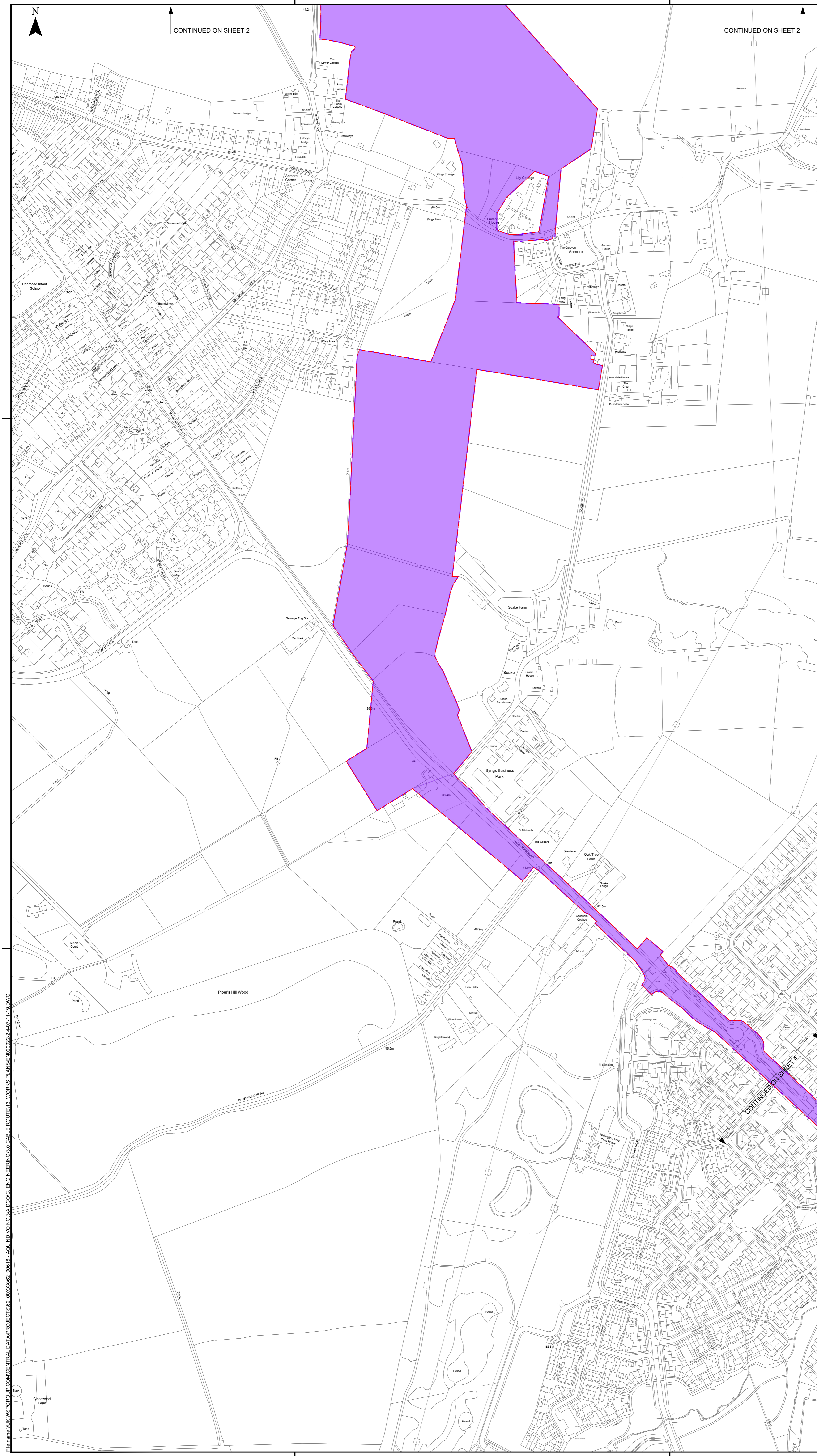
TITLE:

**Application document reference 2.4
Low Resolution - Works Plans
Sheet 2 of 12**

SCALE AT A1:	1:2500	CHECKED:	HB	APPROVED:	LP
PROJECT No.:	EN020022	DESIGNED:	HB	DRAWN:	SPS
DRAWING No.:	EN020022-2.4-WP-Sheet2	DATE:	07/11/2019	REV:	01

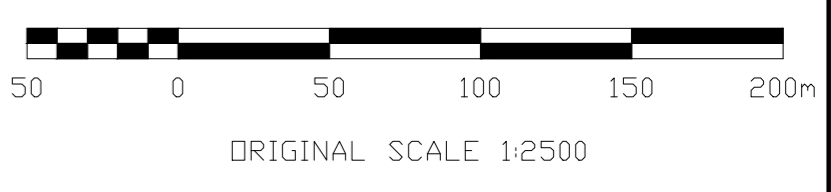
© WSP UK Ltd

File name: \\UK.WSPGROUP.COM\CENTRAL DATA\PROJECTS\2.4\EN020022\2.4\07-11-19.DWG



AQUIND Interconnector Works Plans

- Legend:
- Work No. 4
 - Limits of Deviation for Work No. 4
 - Order Limits



Reproduced from Ordnance Survey digital map data © Crown copyright 2018. All rights reserved. Licence number 0100031673. © Crown copyright material is reproduced with the permission of Land Registry under delegated authority from the Controller of HMSO. This material was last updated in 2018 and may not be copied, distributed, sold or published without the formal permission of Land Registry. Only an official copy of a title plan or register obtained from the Land Registry may be used for legal or other official purposes. May contain public sector information licensed under the Open Government Licence v 3.0.



Infrastructure Planning (Applications: Prescribed Forms & Procedure) Regulations 2009 - Regulation 5(2)(j)

REV	DATE	BY	DESCRIPTION	CHK	APP
01	07/11/2019	SPS	FIRST ISSUE	HB	LP

DRAWING STATUS: **FOR APPROVAL**

WSP House, 70 Chancery Lane, London, WC2A 1AF, UK
T+ 44 (0) 207 314 5000, F+ 44 (0) 207 314 5111
wsp.com

CLIENT:

PROJECT: **AQUIND Interconnector**

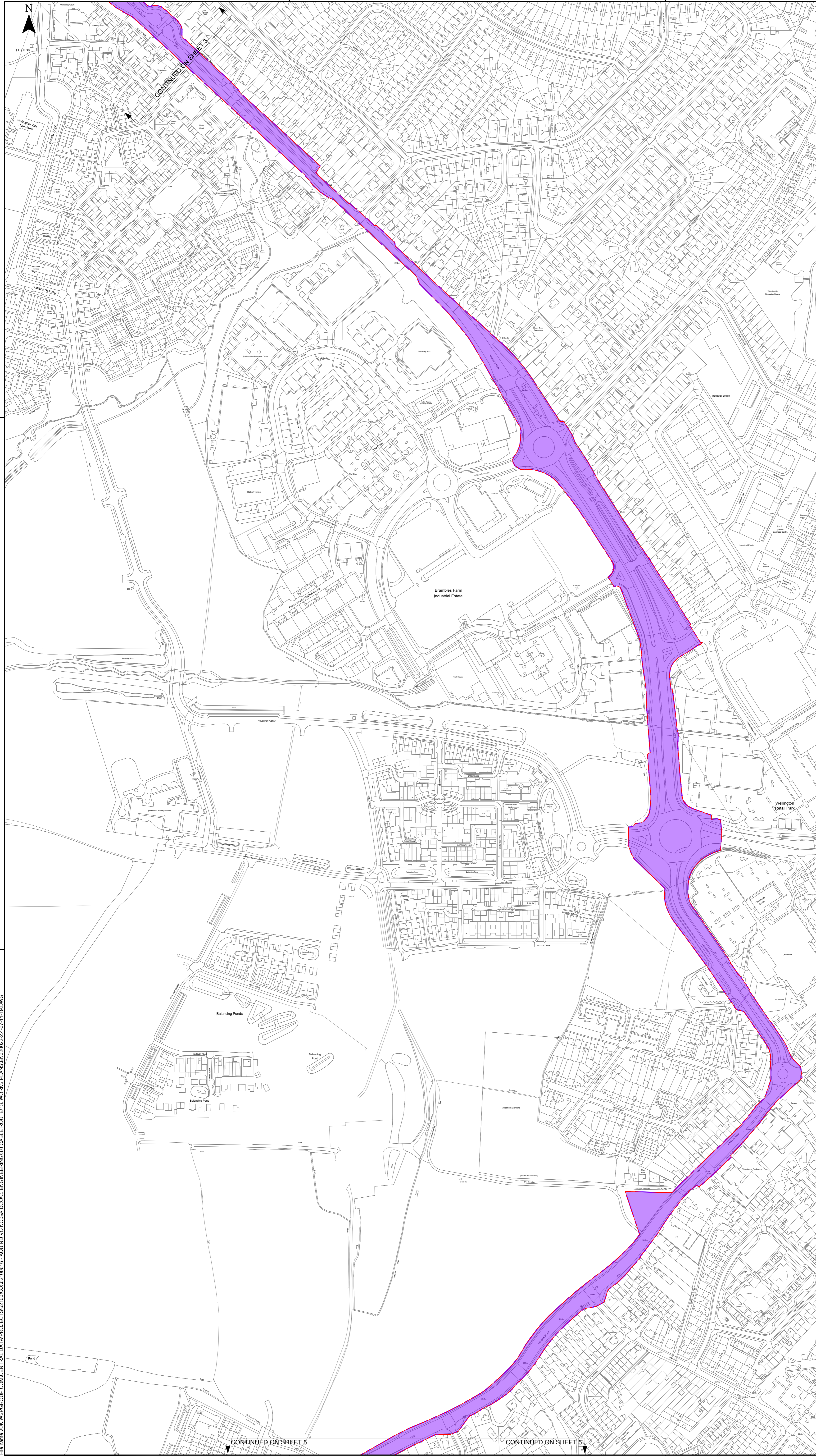
TITLE: **Application document reference 2.4
Low Resolution - Works Plans
Sheet 3 of 12**

SCALE AT:	CHECKED:	APPROVED:
1:2500	HB	LP

PROJECT No: EN020022 DESIGNED: HB DRAWN: SPS DATE: 07/11/2019

DRAWING No: **EN020022-2.4-WP-Sheet3** REV: **01**

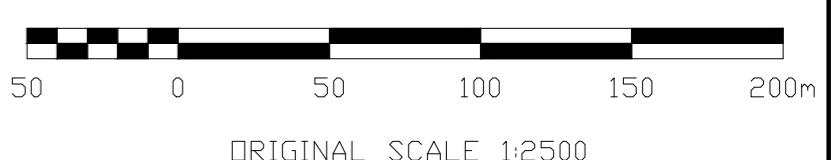
File name: \\UK.WSPGROUP.COM\CENTRAL_DATA\PROJECTS\EN020022-2.4\DCDC_ENGINEERING\3.0\CABLE_ROUTE\13_WORKS_PLANS\EN020022-2.4_07-11-19.DWG



AQUIND Interconnector Works Plans

Legend:

- Work No. 4
- Limits of Deviation for Work No. 4
- Order Limits



Reproduced from Ordnance Survey digital map data © Crown copyright 2018. All rights reserved. Licence number 0100031673. © Crown copyright material is reproduced with the permission of Land Registry under delegated authority from the Controller of HMSO. This material was last updated in 2018 and may not be copied, distributed, sold or published without the formal permission of Land Registry. Only an official copy of a title plan or register obtained from the Land Registry may be used for legal or other official purposes. May contain public sector information licensed under the Open Government Licence v 3.0.



Infrastructure Planning (Applications: Prescribed Forms & Procedure) Regulations 2009 - Regulation 5(2)(j)

REV	DATE	BY	DESCRIPTION	CHK	APP
01	07/11/2019	SPS	FIRST ISSUE	HB	LP

DRAWING STATUS: **FOR APPROVAL**

WSP House, 70 Chancery Lane, London, WC2A 1AF, UK
T+44 (0) 207 314 5000, F+44 (0) 207 314 5111
wsp.com

CLIENT:

PROJECT: **AQUIND Interconnector**

TITLE: **Application document reference 2.4
Low Resolution - Works Plans
Sheet 4 of 12**

SCALE AT:	CHECKED:	APPROVED:
1:2500	HB	LP

PROJECT NO:	DESIGNED:	DRAWN:	DATE:
EN020022	HB	SPS	07/11/2019

DRAWING NO: **EN020022-2.4-WP-Sheet4** REV: **01**

© WSP UK Ltd

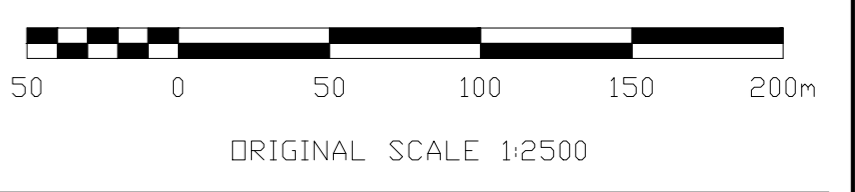
File name: \\UK.WSPGROUP.COM\CENTRAL_DATA\PROJECTS\EN020022-2.4\DCDC_ENGINEERING\3.0\CABLE_ROUTE\13_WORKS_PLANS\EN020022-2.4-07-11-19.DWG



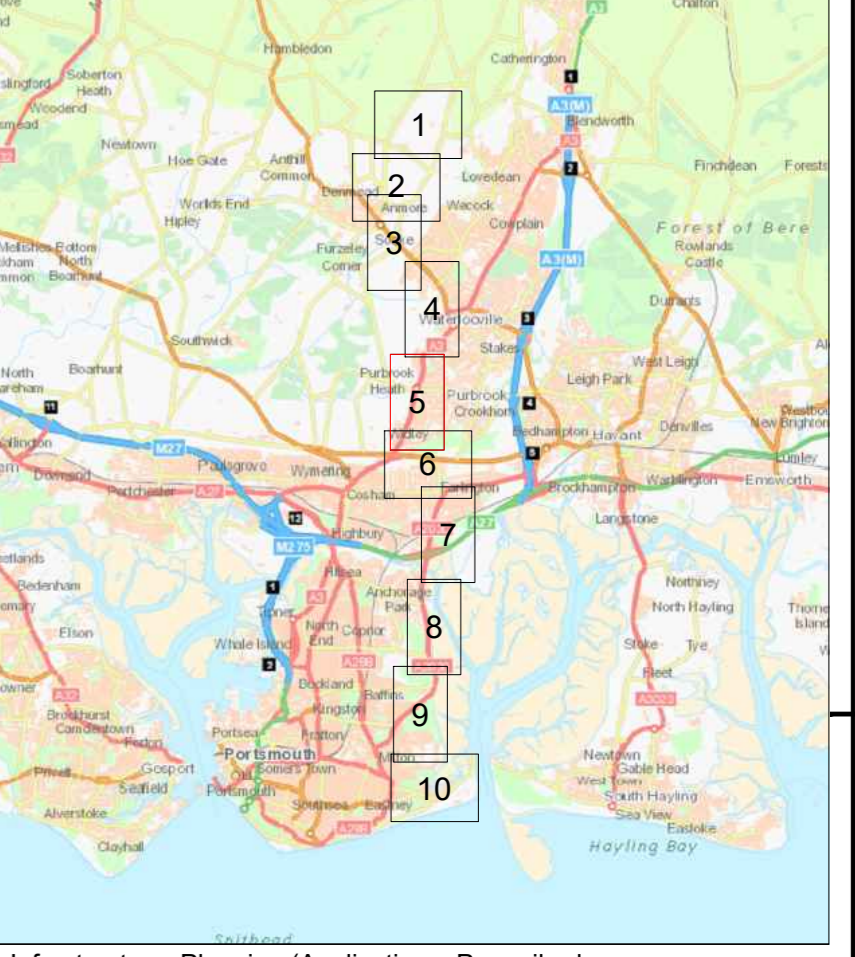
AQUIND Interconnector
Works Plans

Legend:

- Work No. 4
- Limits of Deviation for Work No. 4
- Order Limits



Reproduced from Ordnance Survey digital map data © Crown copyright 2018. All rights reserved. Licence number 0100031673. © Crown copyright material is reproduced with the permission of Land Registry under delegated authority from the Controller of HMSO. This material was last updated in 2018 and may not be copied, distributed, sold or published without the formal permission of Land Registry. Only an official copy of a title plan or register obtained from the Land Registry may be used for legal or other official purposes. May contain public sector information licensed under the Open Government Licence v 3.0.



Infrastructure Planning (Applications: Prescribed Forms & Procedure) Regulations 2009 - Regulation 5(2)(j)

REV	DATE	BY	DESCRIPTION	CHK	APP
01	07/11/2019	SPS	FIRST ISSUE	HB	LP

DRAWING STATUS: **FOR APPROVAL**



WSP House, 70 Chancery Lane, London, WC2A 1AF, UK
T+44 (0) 207 314 5000, F+44 (0) 207 314 5111
wsp.com

CLIENT: **AQUIND**

PROJECT: **AQUIND Interconnector**

TITLE: **Application document reference 2.4
Low Resolution - Works Plans
Sheet 5 of 12**

SCALE AT:	CHECKED:	APPROVED:
1:2500	HB	LP
PROJECT No: EN020022	DESIGNED: HB	DRAWN: SPS
	DATE: 07/11/2019	
DRAWING No: EN020022-2.4-WP-Sheet5		REV: 01

© WSP UK Ltd

File name: \\UK.WSPGROUP\COMP\CENTRAL_DATA\PROJECTS\EN020022\2.4\WP\EN020022-2.4-07-11-19.DWG